Appendix A

Topographic Survey

TOPOGRAPHICAL SURVEY FOR NATPHARM WAREHOUSE SITE

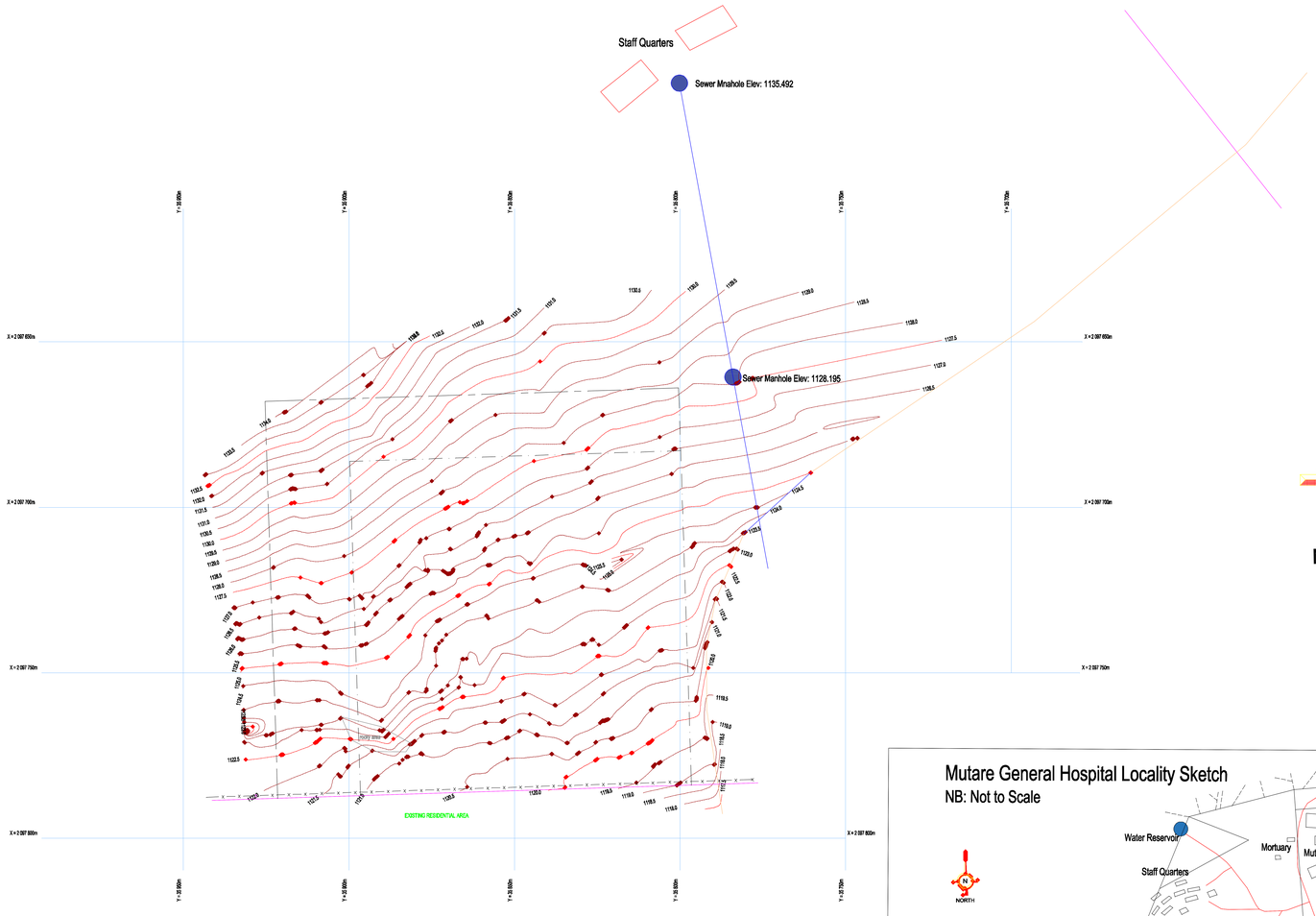

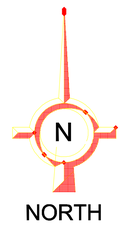

10 0 10 20 30 40 50

SCALE 1:500

Contour Interval: 0.5m

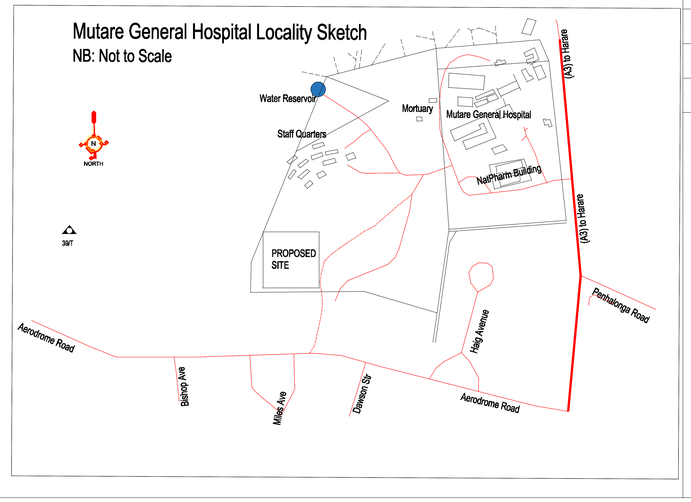

PROJECT INFORMATION

TOPOGRAPHICAL SURVEY FOR
SITE OF WAREHOUSE
LOCATION :MUTARE
CLIENT :NATIONAL PHARMACEUTICALS COMPANY (NatPharm)

DONE BY

AMOT ENGINEERING P/L
1351 KNOWE
NORTON

DRAWN	K. SARUCHERA
CHECKED	A. MURERWA
SCALE	1:500

LEGEND

- SEWER MANHOLE
- EXISTING FENCE
- POWERLINE
- BOUNDARY
- BOUNDARY EXT.
- 1130.0 CONTOURS
- BUILDING
- Gravel Road

NOTES

1. THIS TOPOGRAPHICAL SURVEY IS BASED ON THE TRIGONOMETRIC SYSTEM LO 33 DONE IN CONJUNCTION WITH THE SURVEY REGULATIONS OF 1979.
2. THIS DRAWING SHALL BE READ IN CONJUNCTION WITH ALL OTHER RELEVANT ARCHITECTURAL,BUILDING SERVICES & STRUCTURAL DRAWINGS. REFER ANY QUERIES TO THE SURVEYOR IMMEDIATELY.
3. DISCREPANCIES, ERRORS, OMITIONS TO BE BROUGHT TO THE ENGINEER'S ATTENTION IMMEDIATELY AFTER BEING EVIDENT.
4. 4 COPYRIGHT AND RIGHT OF REPRODUCTION OF THIS DRAWING OR ANY PORTION THEREOF IS RESERVED BY AMOT ENGINEERING P/L CIVIL ENGINEERING AND BUILDING CONTRACTORS